

Pearl River
D 2000
3-68

MISSISSIPPI
BOARD OF WATER COMMISSIONERS
416 North State Street
Jackson, Mississippi 39201

WATER WELL DRILLERS LOG

3-18 date well completed
Belle Harbor firm name
Pearl River county well located



LANDOWNER: Winfield Mobley
RT 1
Lumberton MISS
(mailing address)

description of formations encountered	from	to
SURFACE	0	1
CLAY - Red	1	20
Red SAND	20	80

WELL LOCATION:
sec. 4 T. 1 N. R. 14 E
3 S. 14 W.
3 miles E of Lumberton
(distance) (direction) (nearest town)

WELL PURPOSE: HOME
(home, irrigation, municipal, industrial)


- WELL COMPLETION DATA:
- (1) diameter (inches) 2
 - (2) total depth (feet) 80
 - (3) static water level (feet) 40 below top of ground.
 - (4) casing Plastic 75 (material) (depth)
 - (size) if telescope see back.
 - (5) screen 9 (length) 75 (depth to top)
 - 010 Plastic (size) (material)
 - (6) pump 1/2 (HP) 5 (yield gpm)
 - Floc (type power)
 - (7) electric log NO (yes or no)
 - (organization running log)
 - (8) how well bottom plugged Burred



DRILLERS REMARKS:

If well telescopes please sketch and show depths.

GROUND LEVEL



SECTION _____

Please indicate well location X.

ADDITIONAL INFORMATION

If more than one screen, show locations of each on sketch.